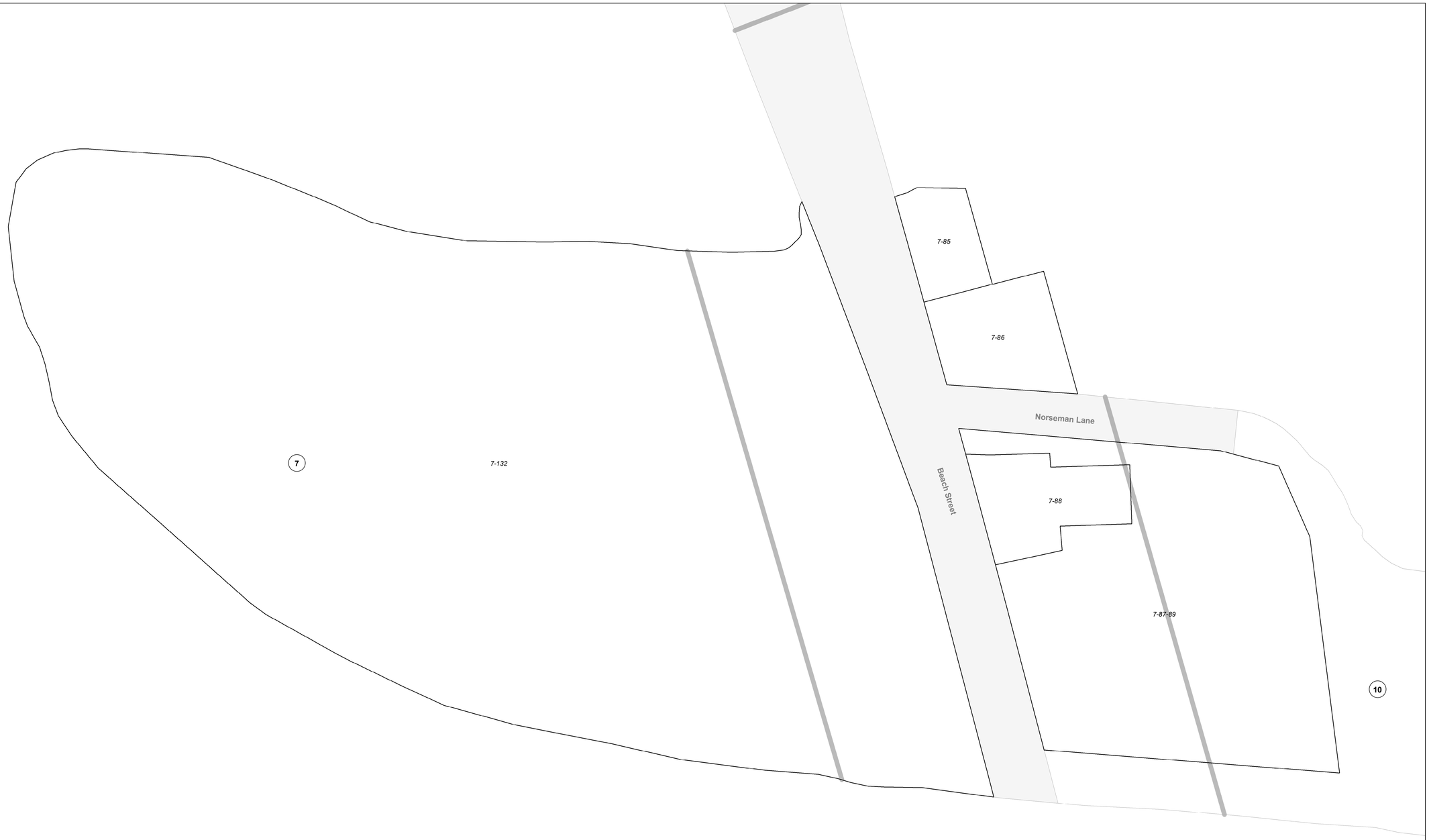

Assessor's Maps

Legend

- Property Boundary
- General Zoning
- Cemetery
- Common Area
- Town
- Road
- (17) Map Number

Property Boundary
8-81-2-10
Dimension
Map 8
Block 81
Lot 2
Unit 10

GIS MAPPING & ANALYSIS

Town-Wide Locator Map

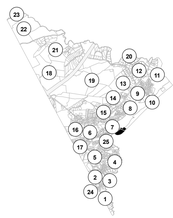

Local Locator Map

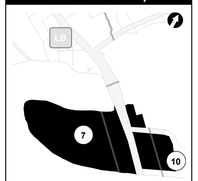

Scale and Orientation

0 20 40
1 inch = 40 feet

Notes

Disclaimer:
The information is provided as a reasonably accurate point of reference, but is not guaranteed and is not to be used for conveyances. The Town of Ogunquit shall not be held liable for the accuracy or misuse of this data. Copywright the Town of Ogunquit. Maps Revised to April 2015.

MAP 7(B)