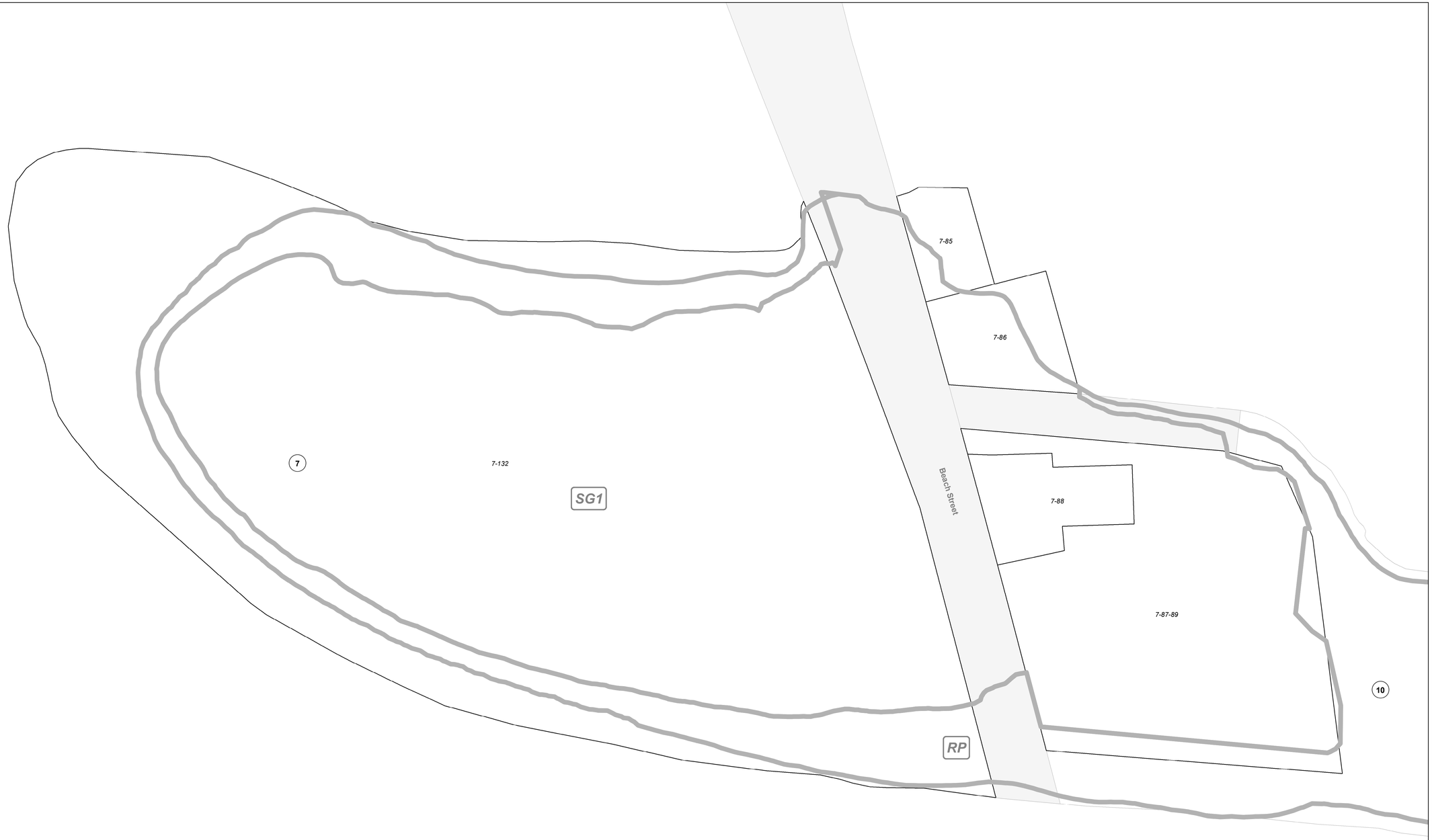

Assessor's Maps

Legend

- Property Boundary
- Zoning
- Cemetery
- Common Area
- Town
- Road
- 17 Map Number

Property Boundary
8-81-2-10
Dimension
Map 8
Block 81
Lot 2
Unit 10

REVISED & REPRINTED BY
CAI Technologies
Precision Mapping. Unsurpassed Solutions.
11 Pleasant Street, Littleton, NH 03561
800.322.6545 - www.cai-tech.com

Town-Wide Locator Map

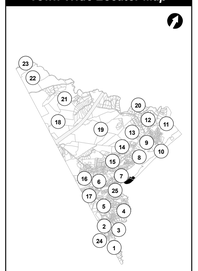

Local Locator Map

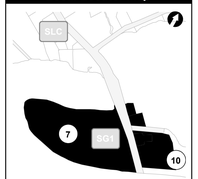

Scale and Orientation

0 20 40
1 inch = 40 feet

Notes

Disclaimer:
The information is provided as a reasonably accurate point of reference, but is not guaranteed and is not to be used for conveyances. The Town of Ogunquit shall not be held liable for the accuracy or misuse of this data. Copyright the Town of Ogunquit. Maps Revised to April 1, 2019.

MAP 7(B)